

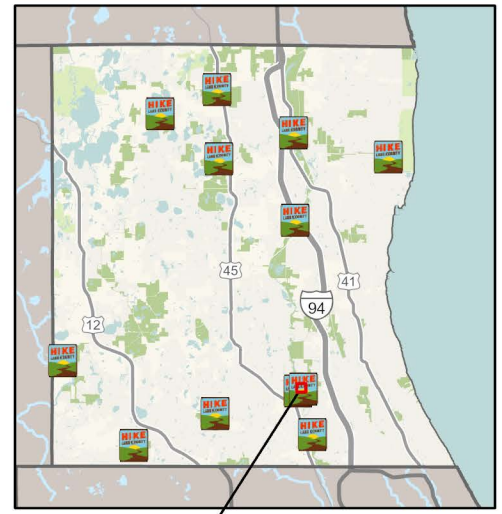
Captain Daniel Wright Woods Forest Preserve

Address: 24830 St. Mary's Rd | Mettawa, IL 60045

Trail Length: 1.2 Miles

Instructions: Entrance is off St. Marys Rd
Trail starts east (blue trail) of parking lot.

- L
E
G
E
N
D
- Parking Lot
 - Start/End
 - Kiosk
 - Picnic Shelter
 - Shade Shelter
 - Toilet








Hike Lake County

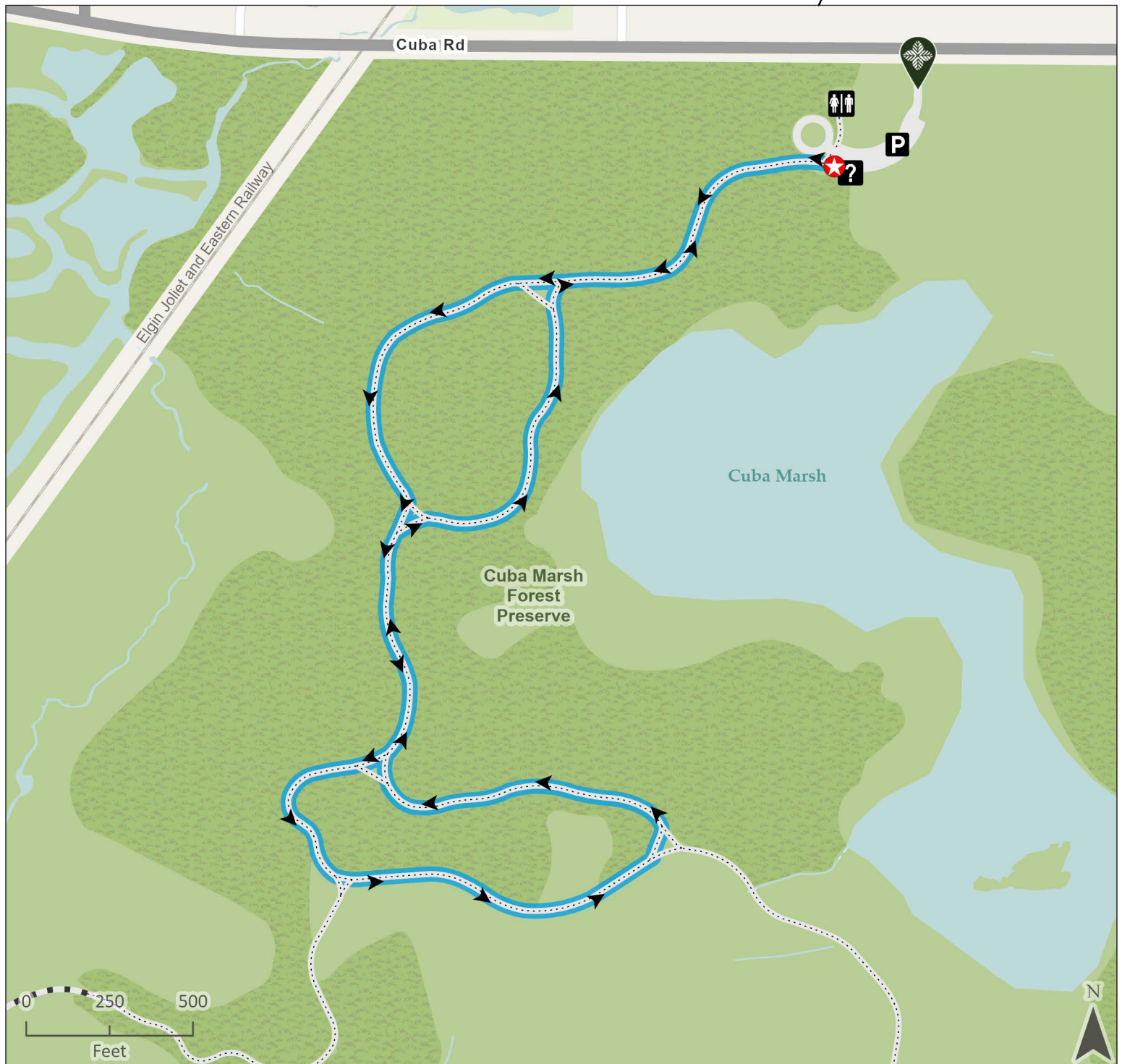
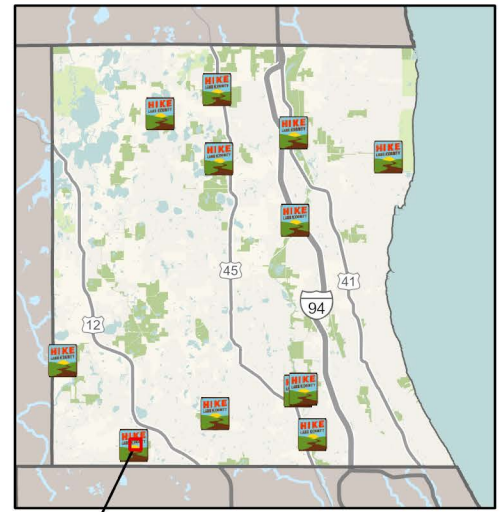
Cuba Marsh Forest Preserve

Address: 24205 W. Cuba Rd | Deer Park, IL 60010

Trail Length: 1.5 Miles

Instructions: Take main gravel trail out and back.

- L
E
G
E
N
D
-  Forest Preserve Entrance
 -  Parking Lot
 -  Start/End
 -  Kiosk
 -  Toilet








Hike Lake County

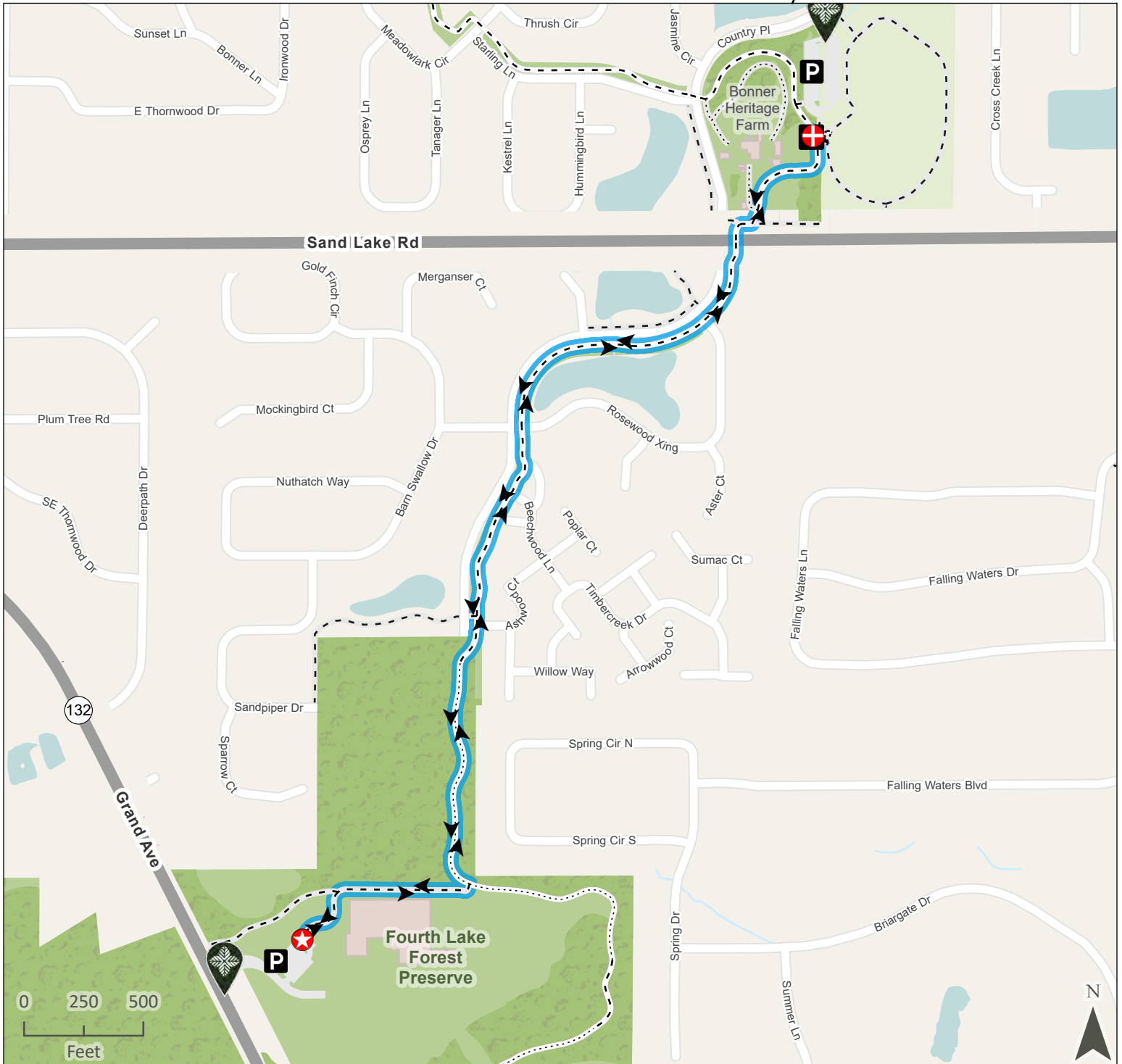
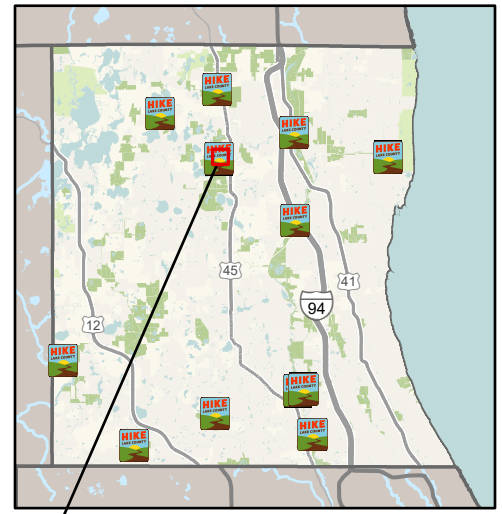
Fourth Lake Forest Preserve

Address: 19808 W. Grand Ave | Lake Villa, IL 60046

Trail Length: 1.9 Miles

Instructions: Entrance is on Grand Ave at the Operations and Public Safety facility. Follow the Millennium Trail north to Bonner Farm. Turn around.

- L
E
G
E
N
D
-  Forest Preserve Entrance
 -  Parking Lot
 -  Start/End
 -  Turnaround
 -  Kiosk










Hike Lake County

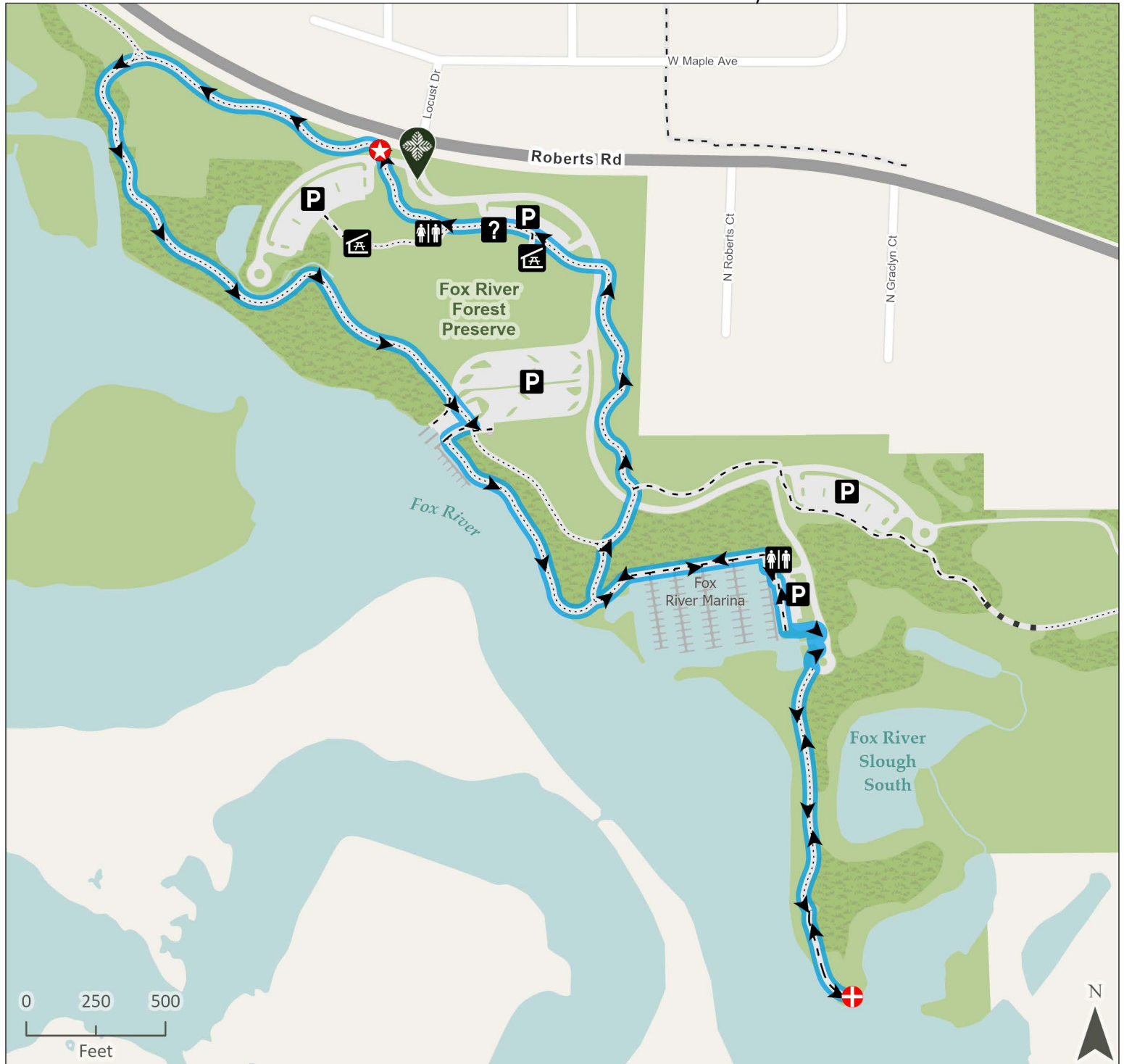
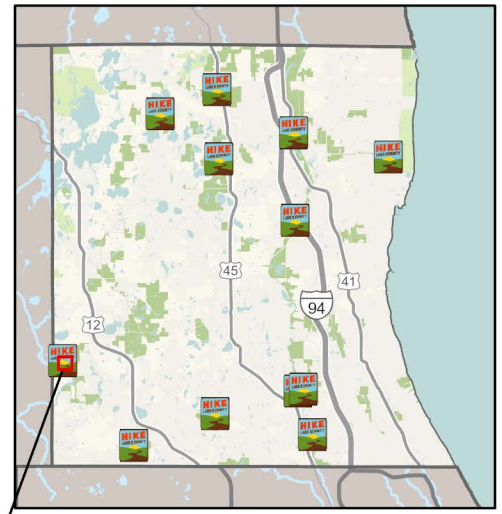
Fox River Forest Preserve

Address: 28500 W. Roberts Rd | Port Barrington, IL 60010

Trail Length: 2.2 Miles

Instructions: Use Shelter A parking lot. Trail also starts here. ****Counts as 2 trails****

- L
E
G
E
N
D
-  Forest Preserve Entrance
 -  Parking Lot
 -  Start/End
 -  Turnaround
 -  Kiosk
 -  Picnic Shelter
 -  Toilet










Hike Lake County

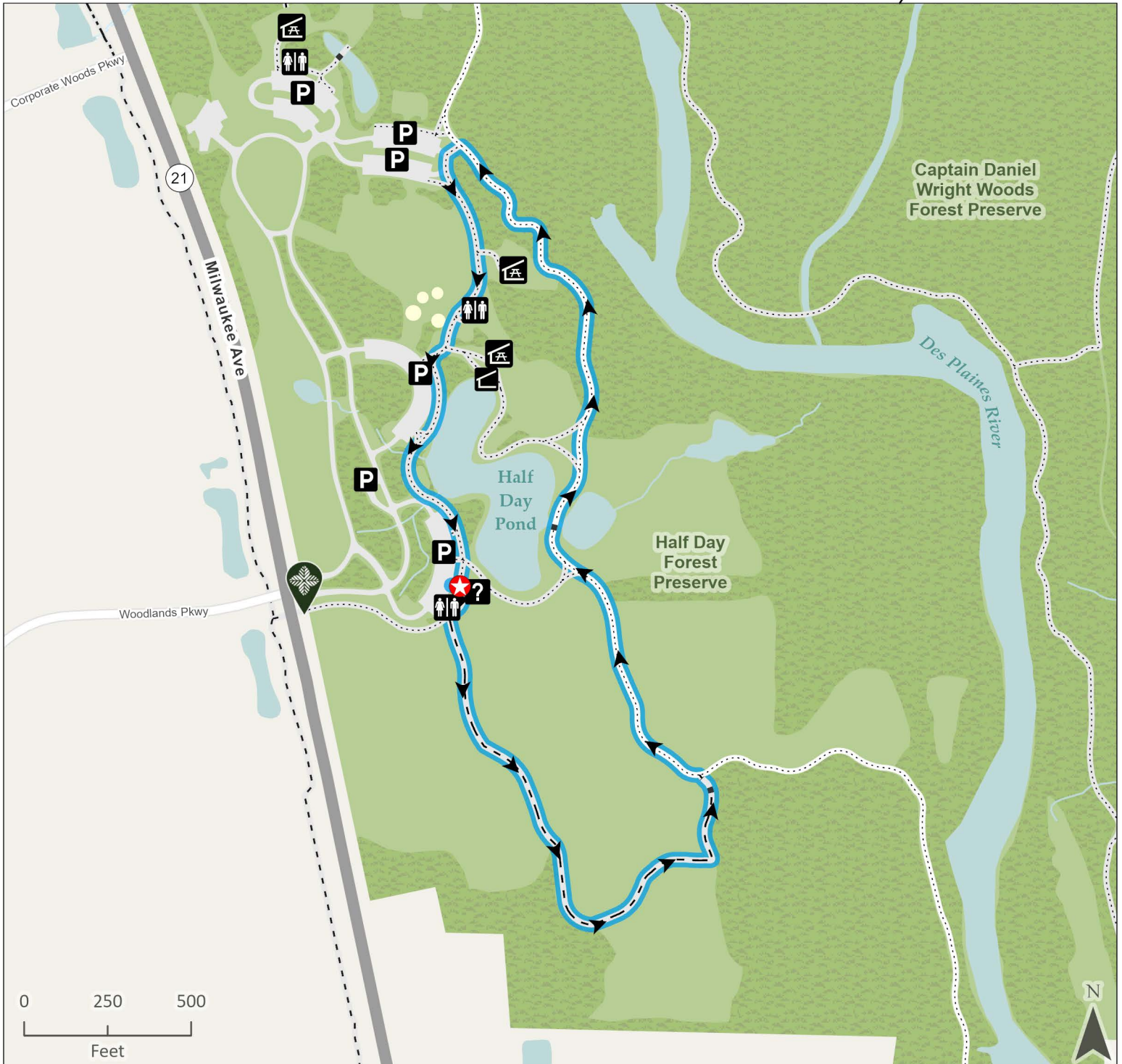
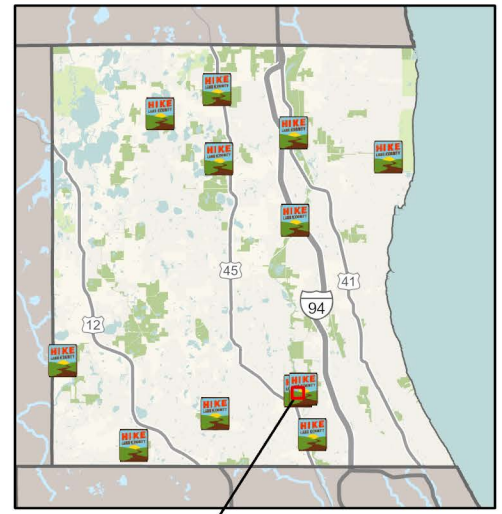
Half Day Forest Preserve

Address: 24255 IL-21 | Vernon Hills, IL 60060

Trail Length: 1.1 Miles

Instructions: Use Trails parking lot (first lot). Trail begins by the kiosk. Includes natural surface trails, not ADA accessible.

- L
E
G
E
N
D
-  Forest Preserve Entrance
 -  Parking Lot
 -  Start/End
 -  Kiosk
 -  Picnic Shelter
 -  Shade Shelter
 -  Toilet









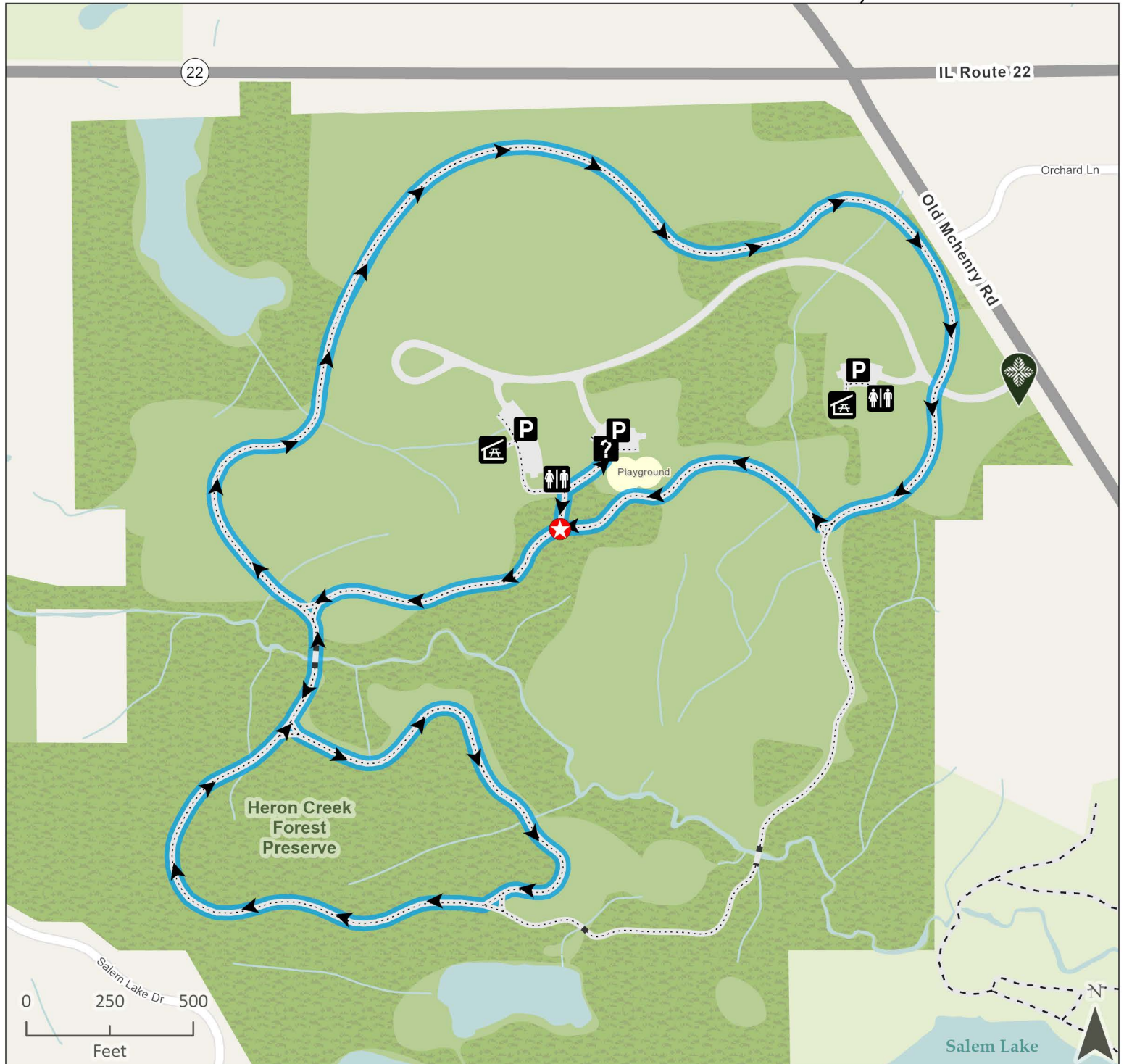
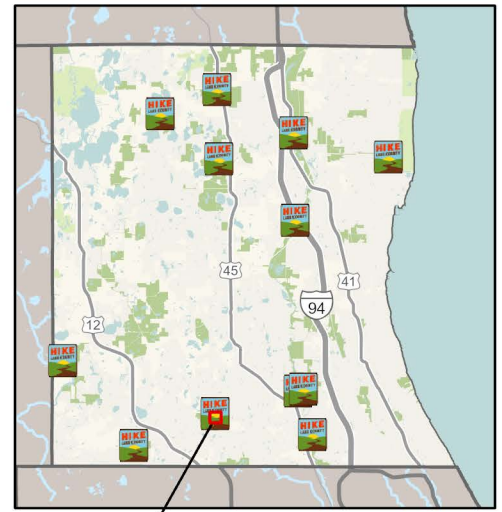
Heron Creek Forest Preserve

Address: 22890 N. Old McHenry Rd | Lake Zurich, IL 60047

Trail Length: 1.9 Miles

Instructions: Entrance is on Old McHenry Rd, south of IL-22. Use playground parking lot. Trail begins south of kiosk & playground.

- L
E
G
E
N
D
-  Forest Preserve Entrance
 -  Parking Lot
 -  Start/End
 -  Kiosk
 -  Picnic Shelter
 -  Toilet







Hike Lake County

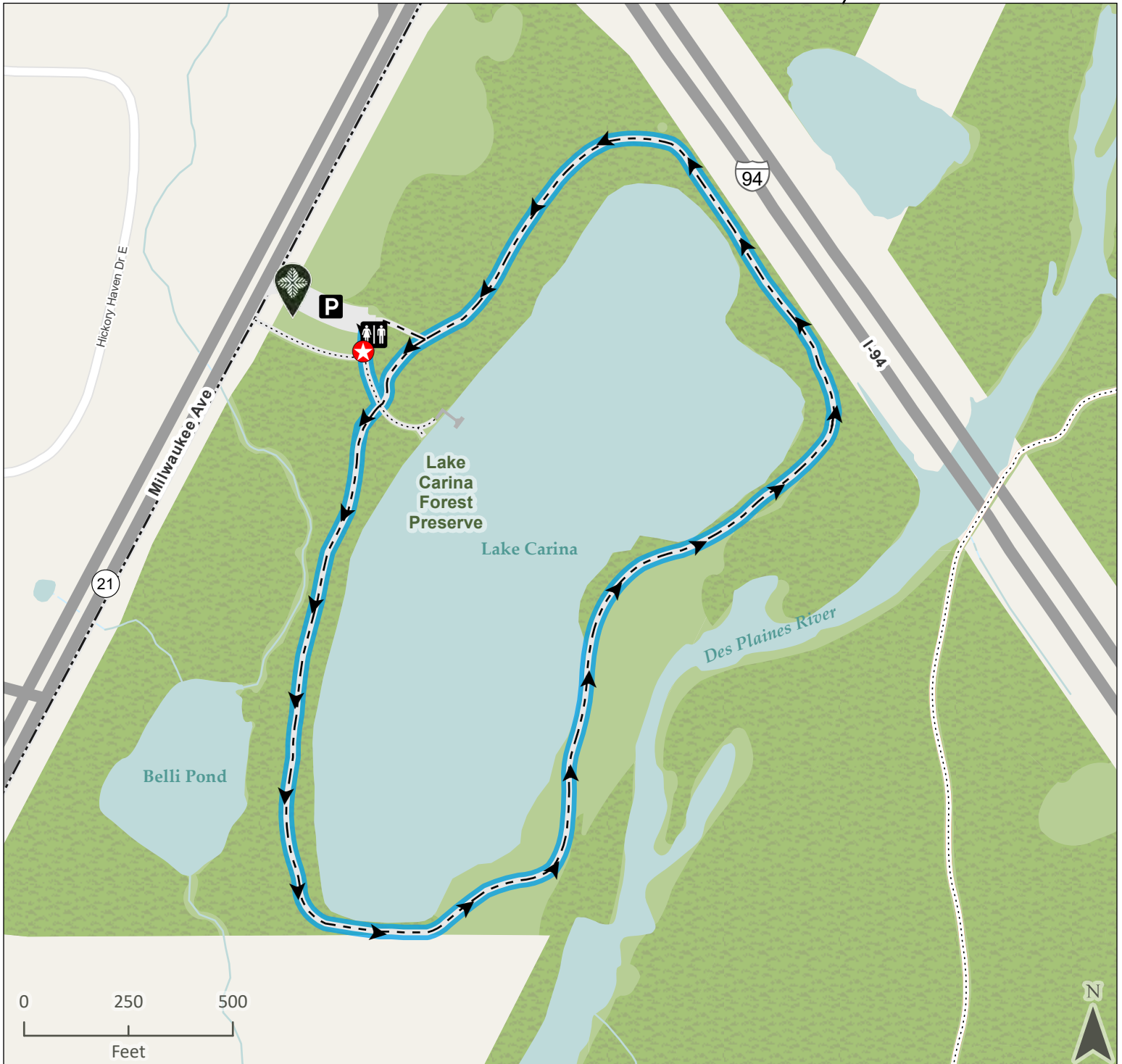
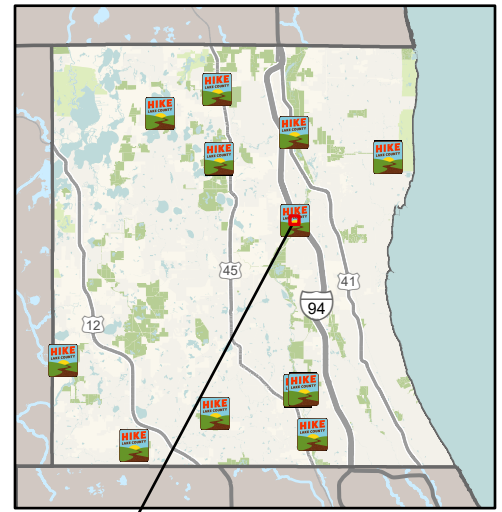
Lake Carina Forest Preserve

Address: 33919 IL-21 | Gurnee, IL 60031

Trail Length: 1.0 Mile

Instructions: Use parking lot off Milwaukee Ave (IL-21). Follow loop trail. Includes natural surface trails, not ADA accessible.

- L
 - E
 - G
 - E
 - N
 - D
-  Forest Preserve Entrance
 -  Parking Lot
 -  Start/End
 -  Toilet



Hike Lake County

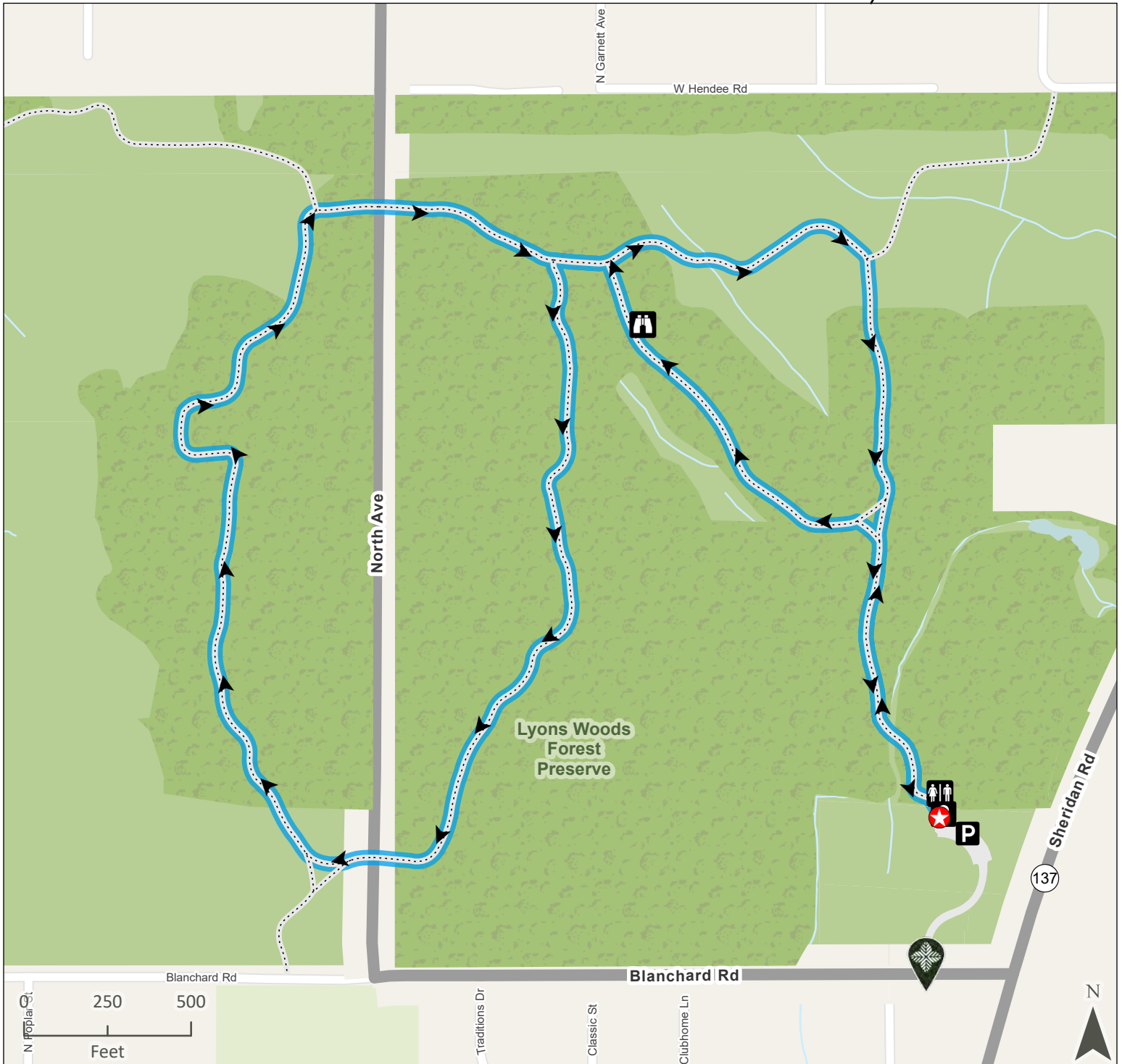
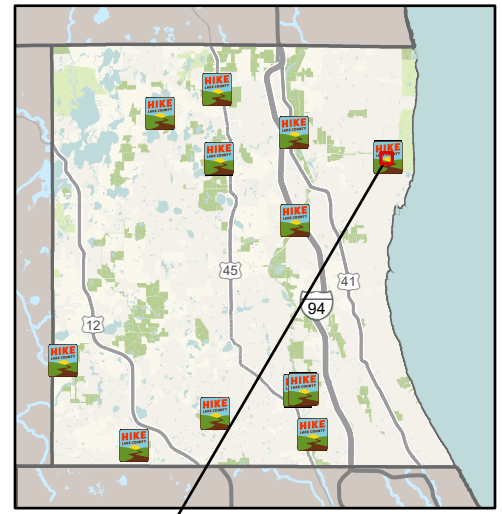
Lyons Woods Forest Preserve

Address: 10200 W. Blanchard Rd | Waukegan, IL 60087

Trail Length: 2.0 Miles

Instructions: Entrance on Blanchard Rd,
just west of Sheridan Rd. Out and back
hike to turnaround at North Ave Trail starts
at main parking lot. ****Counts as 2 trails****

- L Forest Preserve Entrance
- E Parking Lot
- G Start/End
- E Kiosk
- N Toilet
- D Overlook








Hike Lake County

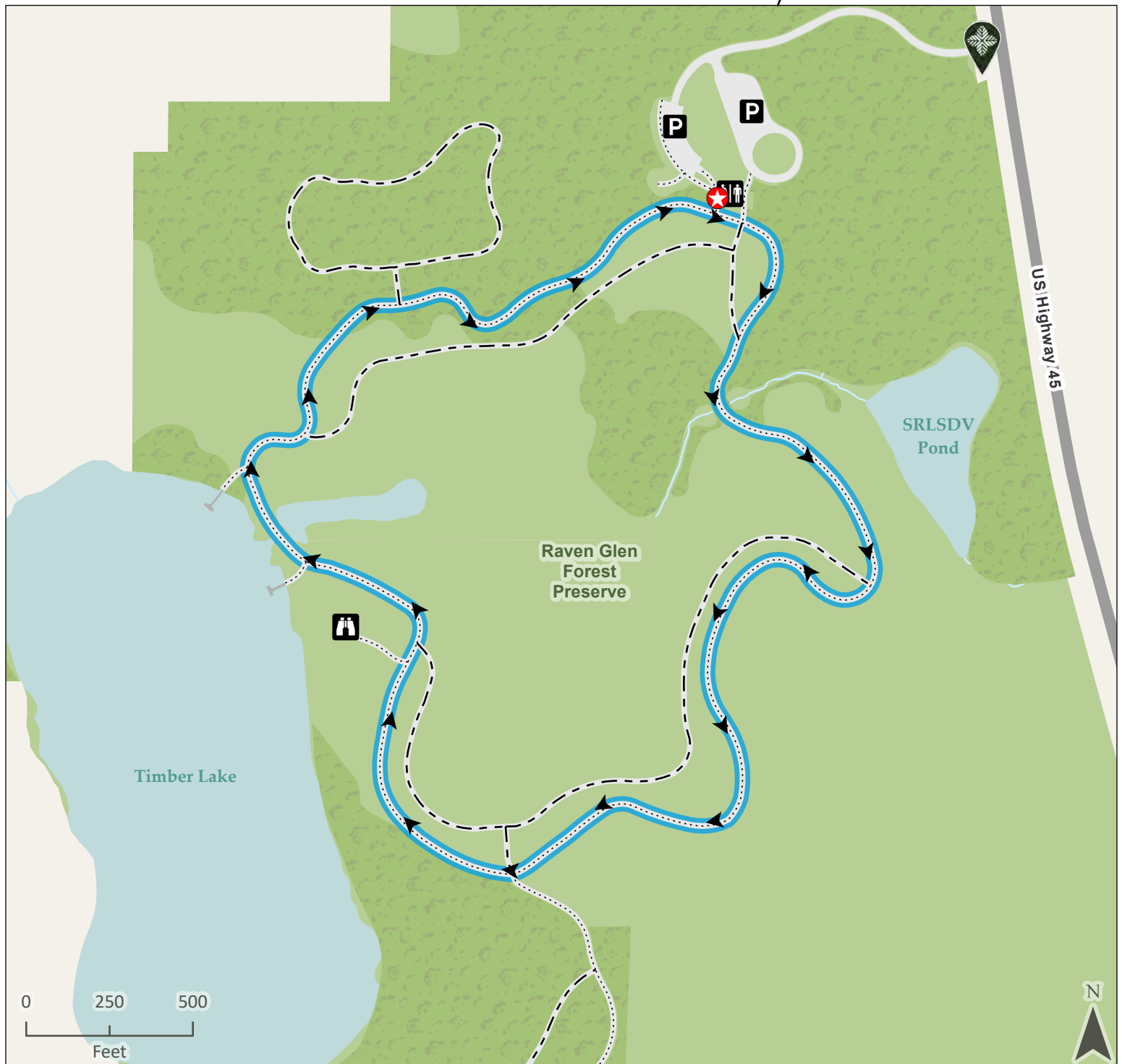
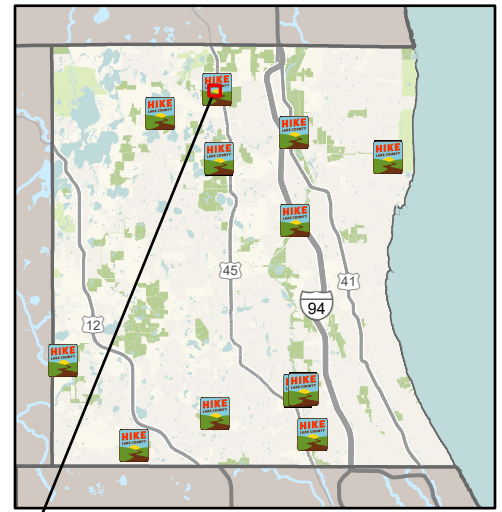
Raven Glen Forest Preserve

Address: 41080 US-45 | Antioch, IL 60002

Trail Length: 1.4 Miles

Instructions: Entrance is off US-45 south of IL-173 and north of Miller Rd. Trail loop begins just south of parking lot. Follow outside main trail loop.

- L
E
G
E
N
D
-  Forest Preserve Entrance
 -  Parking Lot
 -  Start/End
 -  Toilet
 -  Overlook







Hike Lake County

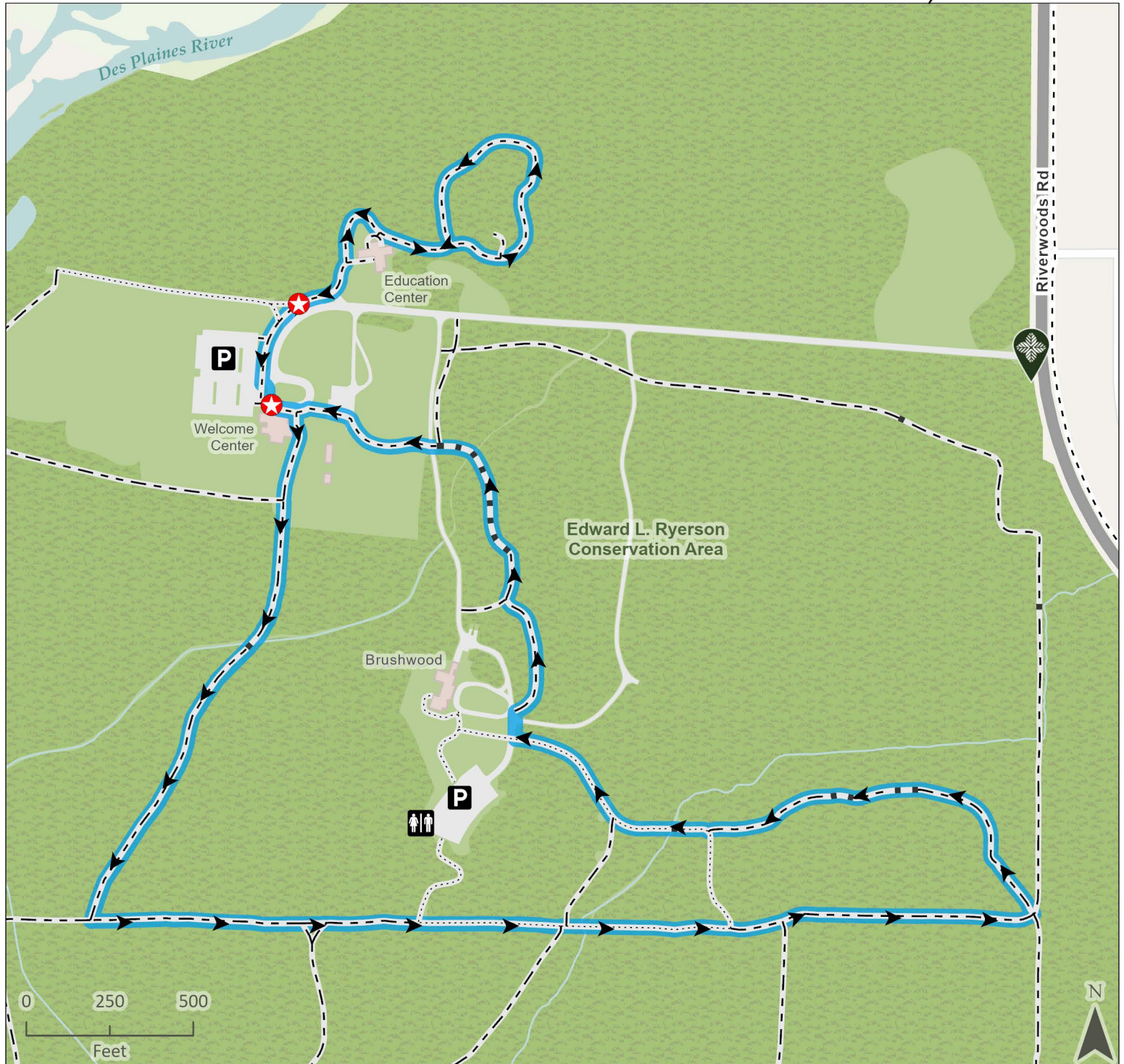
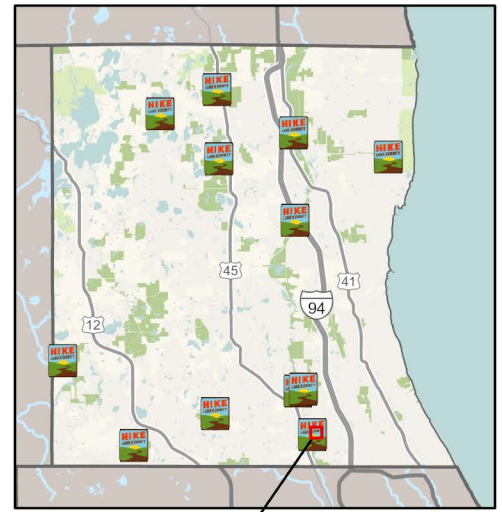
Ryerson Conservation Area

Address: 21950 N. Riverwoods Rd | Riverwoods, IL 60015

Trail Length: 2.1 Miles

Instructions: Entrance is on Riverwoods Rd, use the welcome center parking lot. Trail starts north of parking lot, close to Education Center. Includes natural surface trails, not ADA accessible. ****Counts as 2 trails****

- L
E
G
E
N
D
-  Forest Preserve Entrance
 -  Parking Lot
 -  Start/End
 -  Toilet



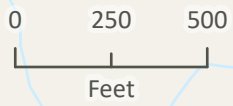
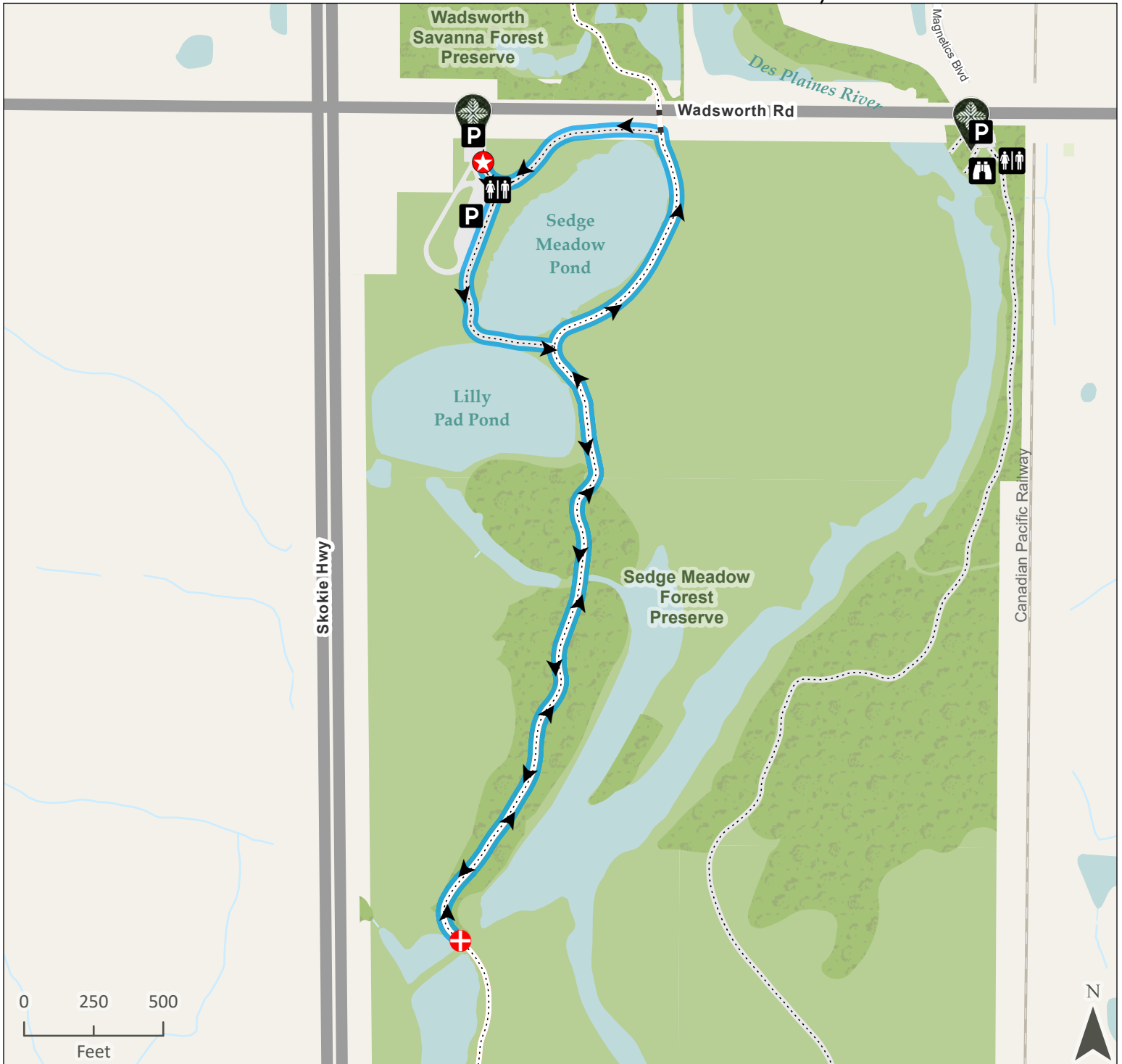
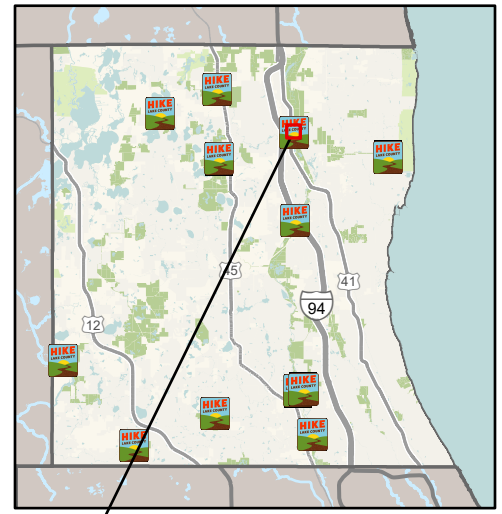
Sedge Meadow Forest Preserve

Address: 15615 W. Wadsworth Rd | Wadsworth, IL 60083

Trail Length: 1.4 Miles

Instructions: Entrance on the south side of Wadsworth Rd, east of IL-41. Out and back hike to turnaround at bridge over Des Plaines River.

- L
E
G
E
N
D
- Forest Preserve Entrance
 - Parking Lot
 - Start/End
 - Turnaround
 - Toilet
 - Overlook







Hike Lake County

Sun Lake Forest Preserve

Address: 22925 W. Grass Lake Rd | Lake Villa, IL 60046

Trail Length: 2.6 Miles

Instructions: Use Grass Lake Rd parking lot.
Follow main trail loop. **Counts as 2 trails**

- L
E
G
E
N
D
-  Forest Preserve Entrance
 -  Parking Lot
 -  Start/End
 -  Toilet

